



**Piano di Protezione Civile  
Città di Como**

Provincia di Como

**Colata di detrito Via Sant'Eutichio**


**Scenario SRI\_016**



Scala 1:3.000

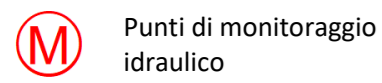
Aggiornamento: 2022

Redazione a cura di Ecometrics S.r.l.



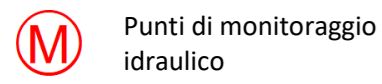
**ATTIVITA' IN ALLERTA ED EMERGENZA**

**FASE DI ATTENZIONE**

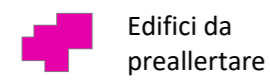


Punti di monitoraggio idraulico

**FASE DI PRE-ALLARME**

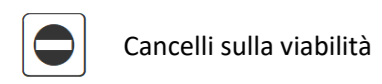


Punti di monitoraggio idraulico

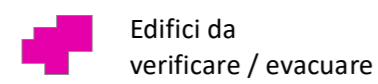


Edifici da preallertare

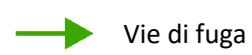
**FASE DI ALLARME**



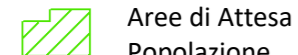
Cancelli sulla viabilità



Edifici da verificare / evacuare

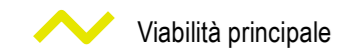


Vie di fuga

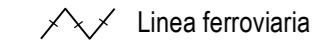


Aree di Attesa Popolazione

**VIABILITA'**

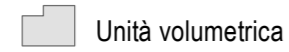


Viabilità principale



Linea ferroviaria

**URBANIZZATO**



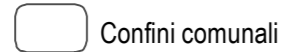
Unità volumetrica

**MANUFATTI SULLA VIABILITA'**



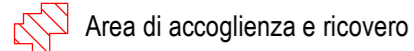
Ponti

**LIMITI AMMINISTRATIVI**

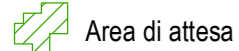


Confini comunali

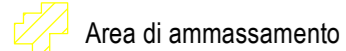
**AREE DI EMERGENZA**



Area di accoglienza e ricovero




Area di attesa

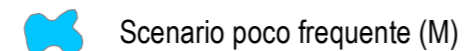


Area di ammassamento

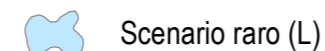
**PERICOLOSITA' IDRAULICA  
Direttiva Alluvioni 2020**



Scenario frequente (H)



Scenario poco frequente (M)

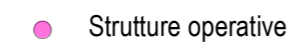


Scenario raro (L)

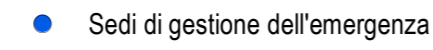
**STRUTTURE STRATEGICHE**



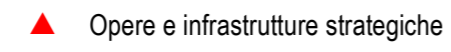
Strutture istituzionali



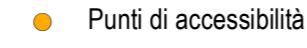
Strutture operative



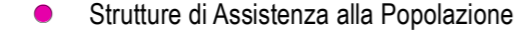
Sedi di gestione dell'emergenza



Opere e infrastrutture strategiche

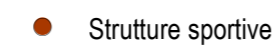


Punti di accessibilità



Strutture di Assistenza alla Popolazione

**STRUTTURE RILEVANTI**



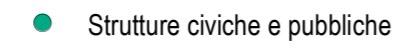
Strutture sportive



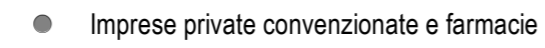
Strutture ricreative/recettive sensibili



Strutture scolastiche



Strutture civiche e pubbliche



Imprese private convenzionate e farmacie

